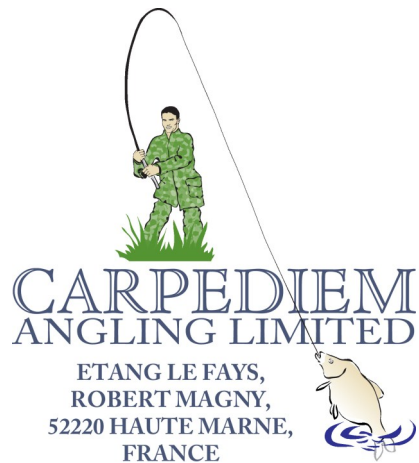


NOTES



www.catchcarpinfrance.com

CARPEDIEM Angling Ltd



ROAD SIGNS IN FRANCE

Panels, Signs and Signals and what they mean.

Important Note

Information appearing in this document is given as an indication.

Information translated from a leaflet published by: -
**MINISTRY FOR THE EQUIPMENT, TRANSPORT, HOUSING,
 TOURISM AND SEA,
 DIRECTION OF THE SECURITY AND THE ROAD TRAFFIC
 THE LARGE ARCH - 92055 DEFENSE**
www.securiteroutiere.gouv.fr



SIGNS FOR SERVICES

Near to the panels of indication, of which it shares the square form, this indication particularly sticks to inform the driver on the presence of equipment and services.



Rescue station



Post emergency call



Site for picnic



Starting point of a pedestrian route



Room of hosts or lodging



Toilets open to the public




Installations accessible to the handicapped people with reduced mobility



Post distribution of fuel with LPG open 24 hours a day and 7 days a week



Station of inflation, except service station, of which the use is free



Installation of various services



Restaurant open 7 days a week



Hotel or motel open 7 days a week



Recreation Area



Viewing point



Area for Children



Bar or establishment proposing of the summary collations open 7 days a week



Station of draining for caravans, auto caravans and buses



Campsite for tents, caravans and motor homes



Frequency of emission of a station of radio dedicated to information on the road traffic and the state of the roads



Place of information and various information on the road services, tourist activities, etc



DANGER SIGNALS

Triangular shape and with a red border, these signs indicate a symbol of nature encountered danger, obstruction or danger zone. They require special vigilance and a slowdown adapted to the situation.



Bend to Right
(or Left if symbol reversed)



Succession of corners, the first is Left



Succession of corners, the first is Right



Slippery Road



Retarder type humpbacked



Road narrows on the Right



Level crossing without barrier or gate



Level crossing with barrier or gate



Crossing tram tracks



Tag for Crossing



Place frequented by children



Pedestrian crossing



Other dangers - the nature may or may not be marked by a



Passage of pets (domestic animals)



Passage of wild animals



Accompanied horses and ponies



Dangerous descent



Announcement of traffic lights



Traffic in both directions



Risk of falling rocks or presence of fallen stones on the road



Resulted in a dock or a shore



Leading cyclists from the right or left



Crossing an area of danger air



Crosswind



INTERSECTION SIGNALS AND PRIORITY

At crossroads, the general rule is the priority right. Where this is not the case, the signs show the rules to be observed at intersections.



Intersection where the driver is required to give way to vehicles resulting from the road or at his right hand



Intersection with a road which users must give way



Stop at the intersection (and apply hand brake even if the road is clear)




Yield the right of way at the intersection (signal advanced)



Yield the right of way at the intersection (signal advanced)



Stop at the intersection (signal advanced)



Indication of the priority of a road



End of the priority of a road



Roundabout at the crossroads



SIGNALS OF PROHIBITION

Circular shape with a white and red crown, they point out a ban on access and movement, or state rules of conduct. White black bars, they announced the end of the ban.



Prohibited to all vehicles in both directions



No Entry to any vehicle

NOTES

NOTES



Prohibition of left turn at the next intersection



Prohibition of right turn at the next intersection



Prohibition to turn around at the next intersection



No access to vehicles transporting goods likely to pollute water



No access to vehicles transporting dangerous goods



Other prohibitions whose nature is indicated by the inscription



Road closure to all the motor vehicles



Road closure to the joint freight vehicles people



Stop at the toll booth



No access to vehicles transporting explosive or easily flammable goods



Prohibited aural signals



Prohibition with the vehicles to circulate without maintaining between them an interval at least equal to the number indicated



Prohibited parking



Prohibited parking of 1st to the 15th of the month



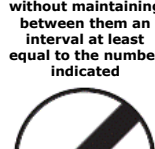
Prohibited stop and parking



End of prohibition of the use of the sound signalling hooter



End of prohibition to overtake



End of all prohibitions previously announced




No overtaking motor vehicles other than two wheels without a sidecar



Road closure to the vehicles assigned to the carriage of goods



Road closure to the vehicles of which the length is greater than that indicated by the figure



End of speed limit



End of speed limit



Road closure to the cycles



Road closure to the auto-cycles



Road closure to the pedestrians



Road closure to the vehicles weighing on an axle more than the number indicated



Road closure to the vehicles of which the height, loading included/understood, are higher than the number indicated



Road closure to the vehicles whose authorized total weight charges some or the authorized travelling total weight exceeds the number indicated



Road closure to the vehicles whose width is higher than the number indicated



Speed limit (prohibition to exceed speed indicated)



Yield the passage to circulation coming in opposite direction

SIGNALS OF ZONE

When the regulation applies to a whole zone of circulation, square panels at white zone are established with each entry of the perimeter concerned. The barred panels of black indicate the end of the zone.



Entry of a zone with prohibited parking



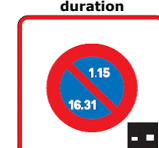
Entry of a zone with parking at limited duration



Entry of a zone with paying parking



Exit of a zone with prohibited parking



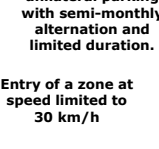
Entry of a zone with unilateral parking with semi-monthly alternation and limited duration.



Exit of a zone with paying parking



Entry of a zone at speed limited to 30 km/h



Exit of a zone at speed limited to 30 km/h



Exit of a zone at speed limited to 30 km/h

